

**THE COUNCIL OF THE BOROUGH OF MILTON KEYNES (VARIOUS ROADS WITHIN
MILTON KEYNES AND SURROUNDING AREAS) (PROHIBITION OF STOPPING
OUTSIDE SCHOOLS) ORDER 2008) VARIATION ORDER 2010**

The Council of the Borough of Milton Keynes ("the Council") in exercise of the powers of the said Council under Sections 1(1), 2(1) to (3), and (4(2) of the Road Traffic Regulation Act 1984 ("the Act of 1984") and of all other enabling powers and after consultation with the chief officer of police in accordance with Part III of Schedule 9 hereby makes the following Order: -

PART 1

IMPLEMENTATION AND CITATION

1. This Order shall come into operation on 21 January 2010 and may be cited as "The Council of the Borough of Milton Keynes (Various Roads within Milton Keynes and Surrounding Areas) (Prohibition of Stopping Outside Schools) Order 2008) Variation Order 2010".
2. Any reference in this Order to any enactment shall be construed as a reference to that enactment as amended by any subsequent enactment.
3. The plans annexed to this Order identify the lengths of roads subject to this Order, provided that where there is any inconsistency between the plans and the Articles it is the wording of the Articles which shall prevail.

PART 2

VARIATIONS

4. The Council of the Borough of Milton Keynes (Various Roads within Milton Keynes and Surrounding Areas) (Prohibition of Stopping Outside Schools) Order 2008" ("The Principal Order") is varied as provided by the following provisions of this Order:-
5. The following items are inserted into Schedule 1 of the Principal Order as follows:

ANNESLEY ROAD , NEWPORT PAGNELL

NS95 From approximately 14.0 metres east of a point in line with the western boundary line of number 70 Annesley Road, continuing for a distance of approximately 43.6 metres in a general north-easterly direction.

ANNESLEY ROAD, NEWPORT PAGNELL

NS96 From approximately 7.0 metres east of a point in line with the western boundary line of number 58 Annesley Road, continuing for a distance of approximately 31.6 metres in a general north-easterly direction.

ASPREYS, OLNEY

WEST SIDE

NS97 From approximately 1.0 metre north of a point in line with the northern boundary line of number 1 Overhills, continuing for a distance of approximately 25.6 metres in a general southerly direction.

BALA WAY, WATER EATON

EAST SIDE

NS98 From a point approximately 7.0 metres north of the northern boundary line of number 1 Bala Close, continuing for a distance of approximately 25.6 metres in a general northerly direction.

BRYONY PLACE, CONNIBURROW

NORTH-EAST SIDE

NS99 From approximately 3.5 metres north of a point in line with the northern boundary line of number 31 Bryony Place, continuing for a distance of approximately 25.6 metres in a general south-easterly direction.

BRYONY PLACE, CONNBURROW

NORTH-EAST SIDE

NS100 From approximately 3.0 metres south of a point in line with the southern boundary line of number 1 Bryony Place, continuing for a distance of approximately 25.6 metres in a general north-westerly direction.

BUCKINGHAM ROAD

SOUTH-EAST SIDE

NS101 From approximately 5.0 metres north-east of a point in line with the south-western boundary line of number 100 Buckingham Road, continuing for a distance of approximately 31.6 metres in a general north-easterly direction.

CURRIER DRIVE, NEATH HILL

SOUTH-EAST SIDE

NS102 From a point approximately 11.0 metres east of the centreline of its junction with Tower Drive, continuing for a distance of approximately 31.6 metres in a general north-easterly direction.

FARMBOROUGH, NETHERFIELD

NORTH-WEST SIDE

NS103 From approximately 2.0 metres south of a point in line with the northern boundary line of number 2 Farmborough, continuing for a distance of approximately 31.6 metres in a general easterly then southerly direction.

FORTESCUE DRIVE, SHENLEY CHURCH END
SOUTH-WEST SIDE

NS104 From a point in line with the western boundary line of number 12 Fortescue Drive, continuing for a distance of approximately 43.6 metres in a general north-westerly direction.

GALLEY HILL, STONY STRATFORD
SOUTH SIDE

NS105 From a point in line with the northern boundary line of number 4 Willey Court, continuing for a distance of approximately 37.6 metres in a general southern then eastern direction.

GALLEY HILL, STONY STRATFORD
SOUTH SIDE

NS106 From approximately 11.0 metres north-west of a point in line with the north-eastern boundary line of number 11 Clailey Court, continuing for a distance of approximately 31.6 metres in a general northern then western direction.

GALLEY HILL, STONY STRATFORD
SOUTH SIDE

NS107 From approximately 15.5 metres east of a point in line with the south-eastern boundary line of number 9 Clailey Court, continuing for a distance of approximately 25. metres in a general north-westerly direction.

ILLINGWORTH PLACE, OLDBROOK
NORTH-WEST SIDE

NS108 From approximately 3.0 metres north-west of the western boundary line of number 3 Illingworth Place, continuing for a distance of approximately 37.6 metres in a general northerly then westerly, then southerly direction.

MOON STREET, WOLVERTON
NORTH-EAST SIDE

NS109 From a point approximately 2.0 metres south-west of the southern boundary line of number 15 Moon Street, continuing for a distance of approximately 25.6 metres in a general south-westerly direction.

OLDBROOK BOULEVARD, OLDBROOK
SOUTH SIDE

NS110 From a point approximately 31.0 metres north-east of its junction with Ulyett Place, continuing for a distance of approximately 25.6 metres in a general north-easterly direction.

OLDBROOK BOULEVARD, OLDBROOK
SOUTH SIDE

NS111 From a point approximately 70.0 metres north-east of its junction with Ulyett Place, continuing for a distance of approximately 25.6 metres in a general north-easterly direction.

PIGGOTT DRIVE, SHENLEY CHURCH END
SOUTH-EAST SIDE

NS112 From approximately 8.0 metres east of a point in line with the western boundary line of number 17 Piggott drive, continuing for a distance of approximately 43.6 metres in a general north-easterly direction.

SCATTERILL CLOSE, BRADWELL
SOUTH-WEST SIDE

NS113 From a point approximately 5.5 metres east of the eastern boundary line of number 37 Scatterill Close, continuing for a distance of approximately 25.6 metres in a general northerly then westerly direction.

SCATTERILL CLOSE, BRADWELL
SOUTH-WEST SIDE

NS114 From a point in line with the southern boundary line of number 25 Scatterill Close continuing for a distance of approximately 25.6 metres in a general south-westerly direction.

FISHERMEAD BOULEVARD, FISHERMEAD – THE NORTH-WEST VEHICULAR
ACCESSWAY – NORTH-WEST SIDE

NS115 From a point approximately 35.2 metres north-east of a point in line with the south-eastern boundary wall of number 189 Fishermead Boulevard continuing for a distance of approximately 31.6 metres in a generally north-easterly direction.

6. The following schools are inserted into Schedule 2 of the Principal Order:

West Bletchley

Holne Chase, Wordsworth Avenue

Milton Keynes

Glastonbury Thorn School, Fortescue Drive, Shenley Church End

Oldbrook First School, Illingworth Place, Oldbrook

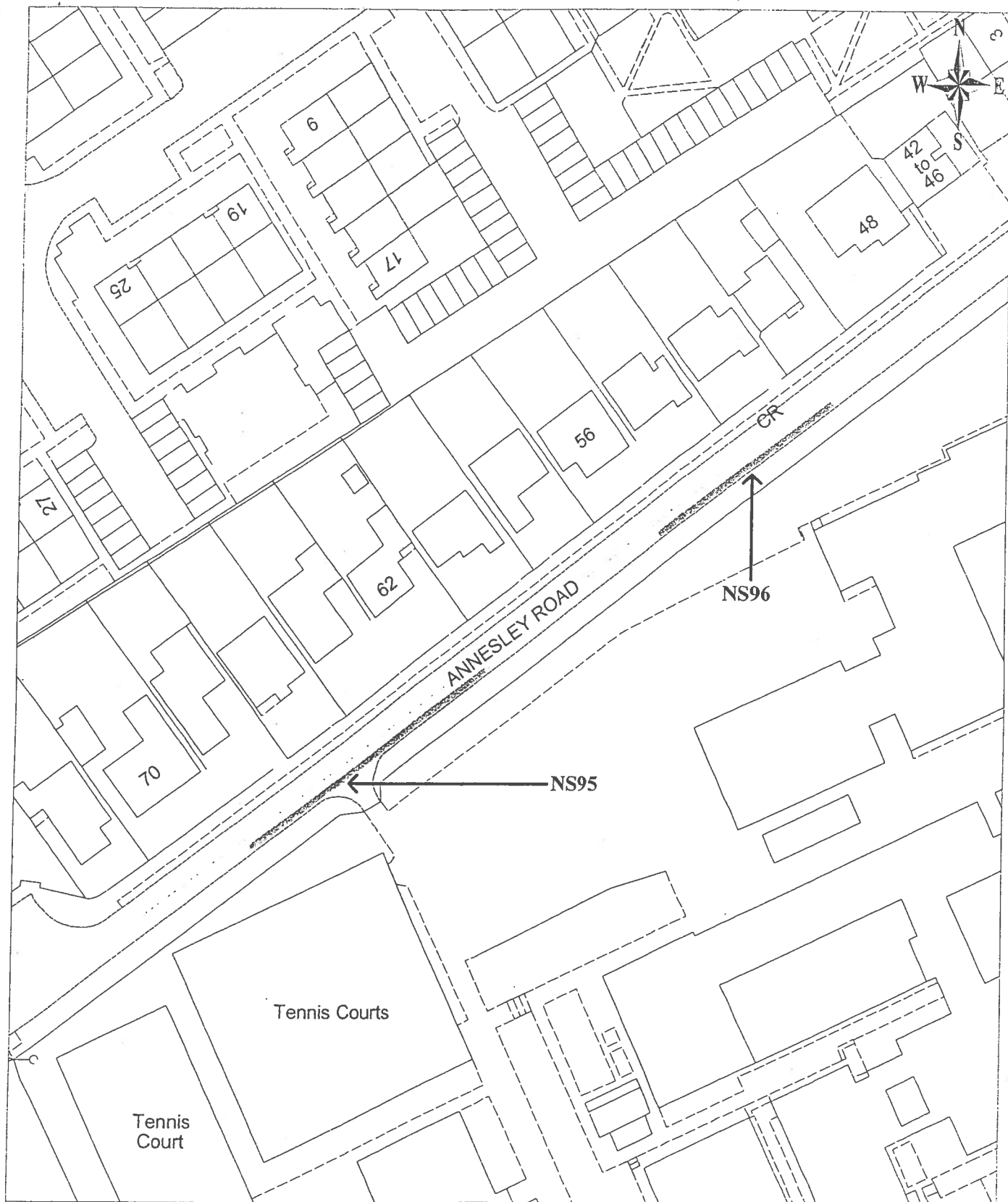
Priory Common School, Scatterill Close, Bradwell

Southwood School, Bryony Place, Oldbrook

St Monica's Catholic School, Currier Drive, Neath Hill

The Redway School, Farmborough, Netherfield

The Willows First School, Fishermead Boulevard, Fishermead



Notes:

Prohibition of
stopping

Map referred to in the Council of the Borough of Milton Keynes
(Various Roads Within Milton Keynes and Surrounding Areas)
(Prohibition of Stopping Outside Schools) Order 2008) Variation Order 2010


The common seal of the Council of the Borough of Milton Keynes
was hereunto affixed in the presence of:

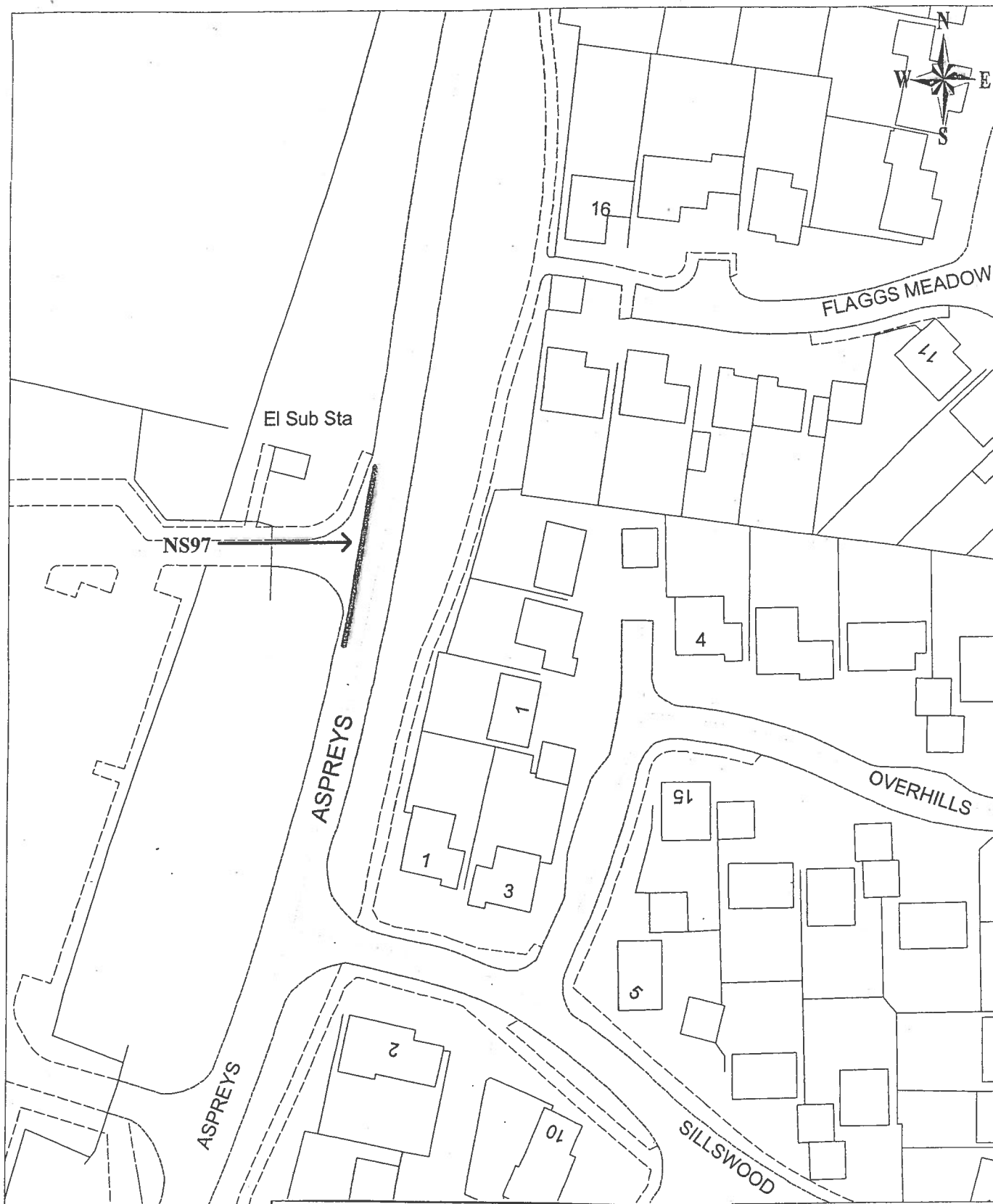
Map 1

NS95

TRO reference
number

ASSISTANT DIRECTOR – LAW AND GOVERNANCE





Notes:

 Prohibition of stopping

NS97 TRO reference number


Map referred to in the Council of the Borough of Milton Keynes
(Various Roads Within Milton Keynes and Surrounding Areas)
(Prohibition of Stopping Outside Schools) Order 2008) Variation Order 2010

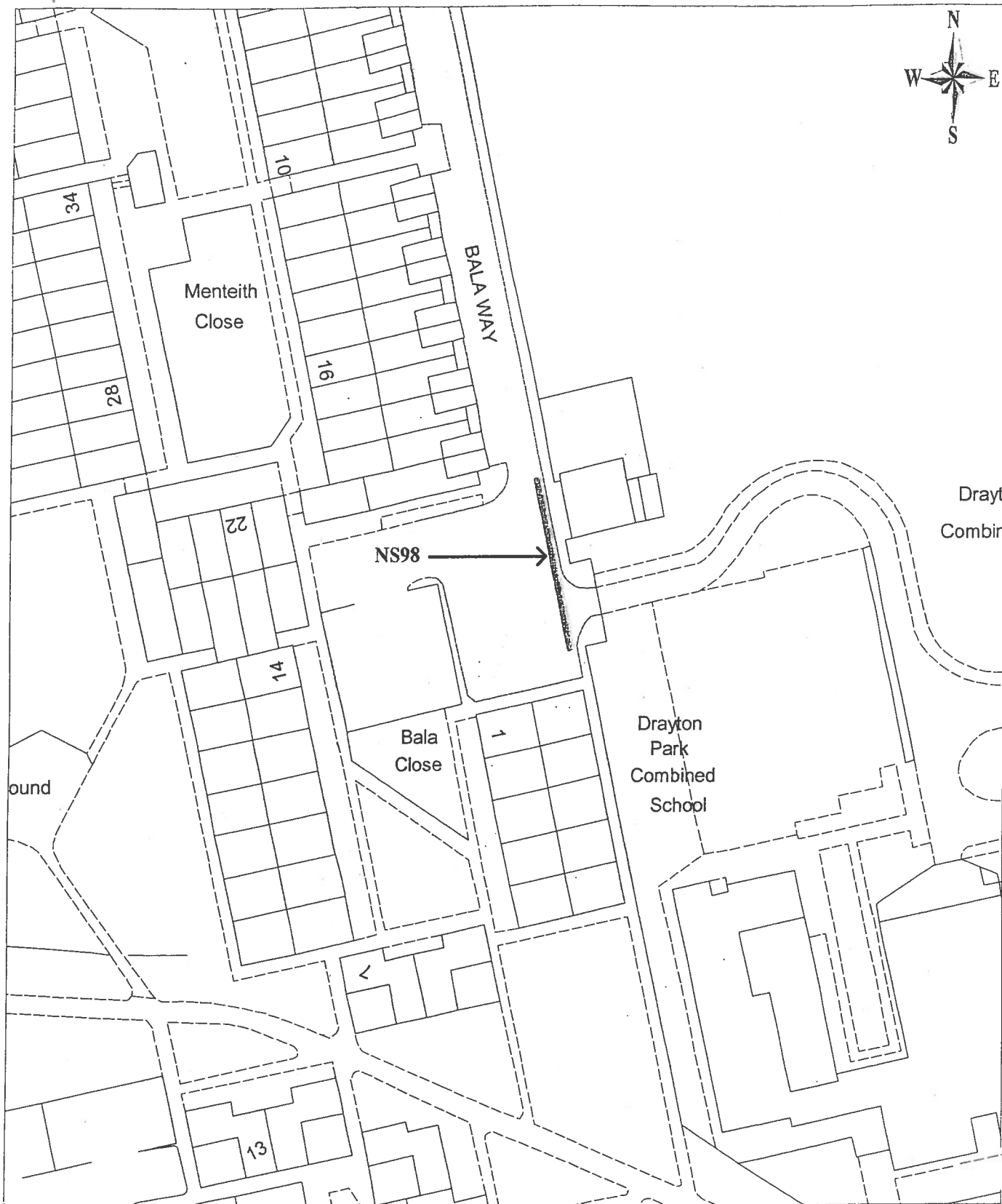
18853

The common seal of the Council of the Borough of Milton Keynes
was hereunto affixed in the presence of:

Map 2




ASSISTANT DIRECTOR – LAW AND GOVERNANCE



Notes:



Prohibition of
stopping

NS98

TRO reference
number

Map referred to in the Council of the Borough of Milton Keynes
(Various Roads Within Milton Keynes and Surrounding Areas)
(Prohibition of Stopping Outside Schools) Order 2008) Variation Order 2010

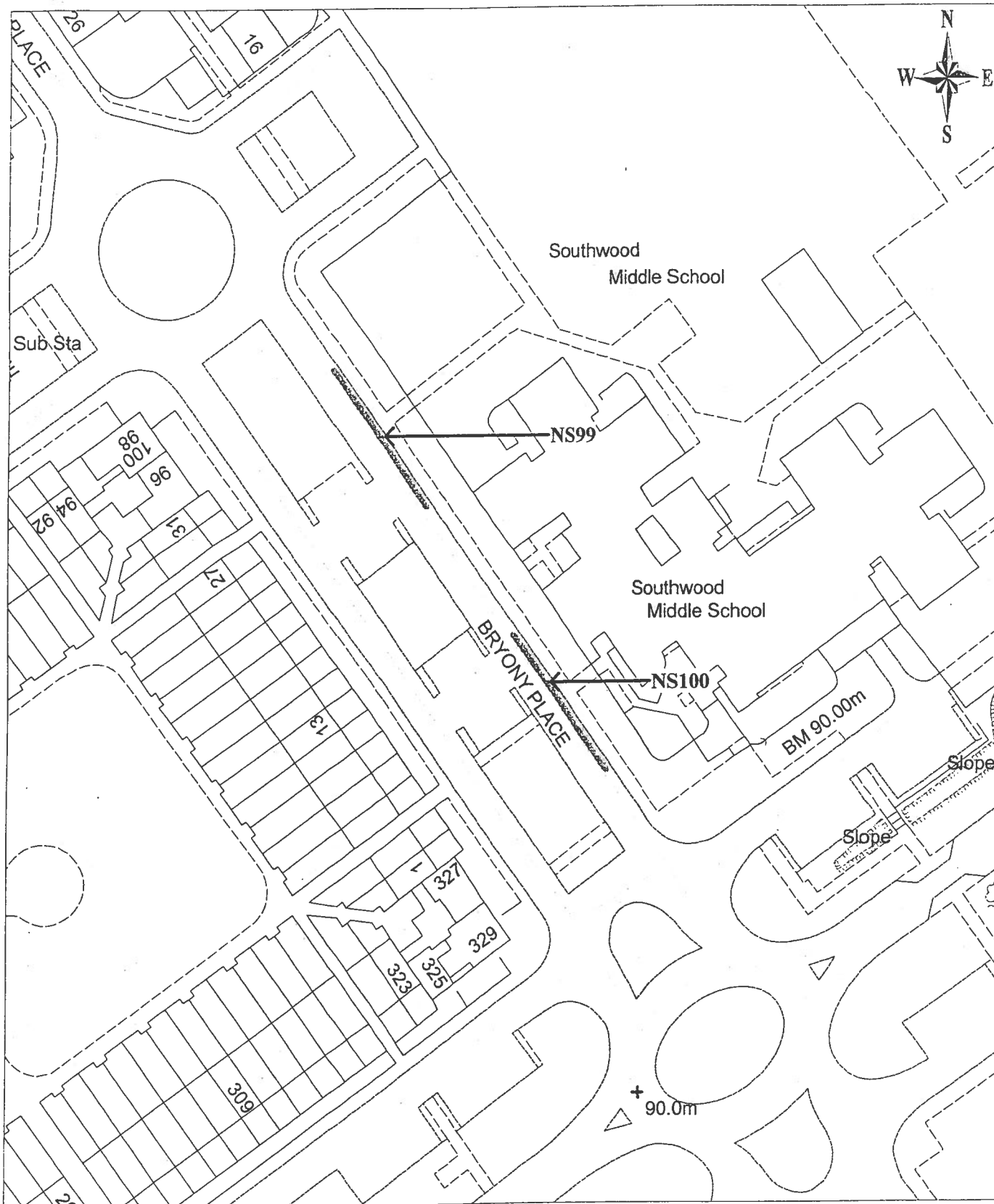
18853

The common seal of the Council of the Borough of Milton Keynes
was hereunto affixed in the presence of:

Map 3

ASSISTANT DIRECTOR - LAW AND GOVERNANCE





Notes:

— Prohibition of stopping


NS99 TRO reference number

Map referred to in the Council of the Borough of Milton Keynes
(Various Roads Within Milton Keynes and Surrounding Areas)
(Prohibition of Stopping Outside Schools) Order 2008) Variation Order 2010

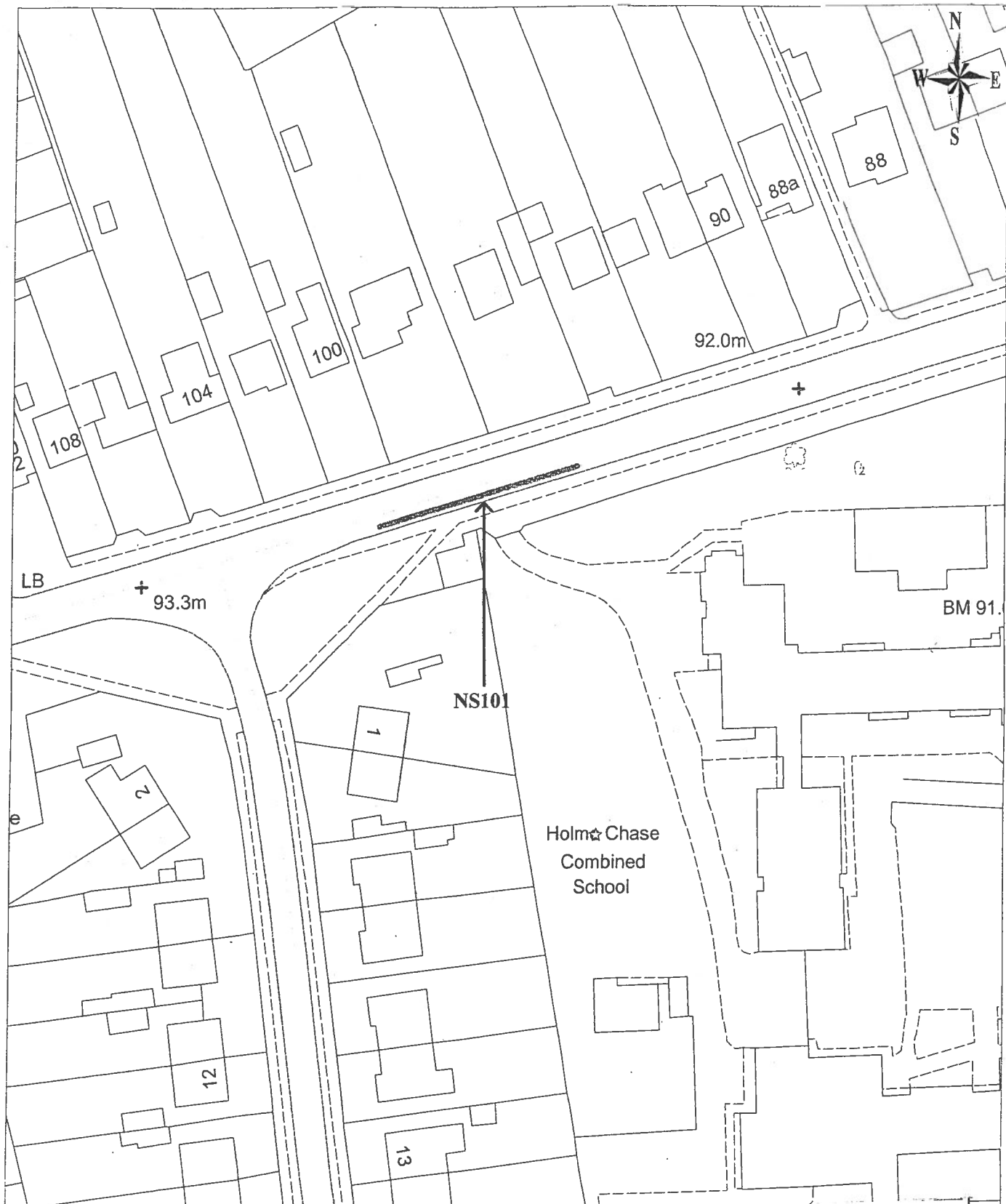
The common seal of the Council of the Borough of Milton Keynes
was hereunto affixed in the presence of:

Map 4

18853



[Signature]
ASSISTANT DIRECTOR – LAW AND GOVERNANCE



Notes:

— Prohibition of stopping


NS101 TRO reference number

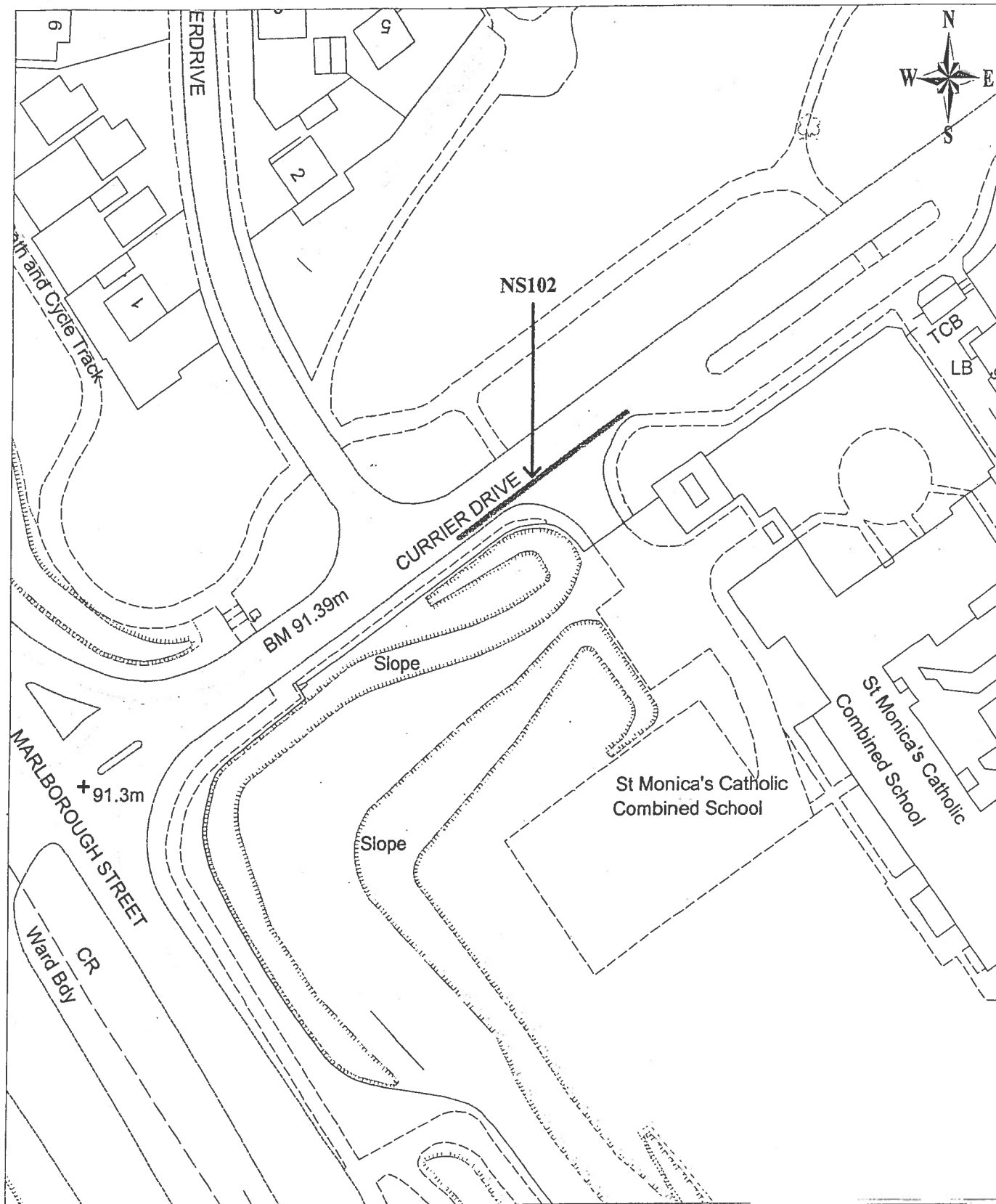
Map referred to in the Council of the Borough of Milton Keynes (Various Roads Within Milton Keynes and Surrounding Areas) (Prohibition of Stopping Outside Schools) Order 2008) Variation Order 2010 18853

The common seal of the Council of the Borough of Milton Keynes was hereunto affixed in the presence of:

Map 5

ASSISTANT DIRECTOR – LAW AND GOVERNANCE





Notes:

— Prohibition of stopping

NS102 TRO reference number

Map referred to in the Council of the Borough of Milton Keynes
(Various Roads Within Milton Keynes and Surrounding Areas)
(Prohibition of Stopping Outside Schools) Order 2008) Variation Order 2010

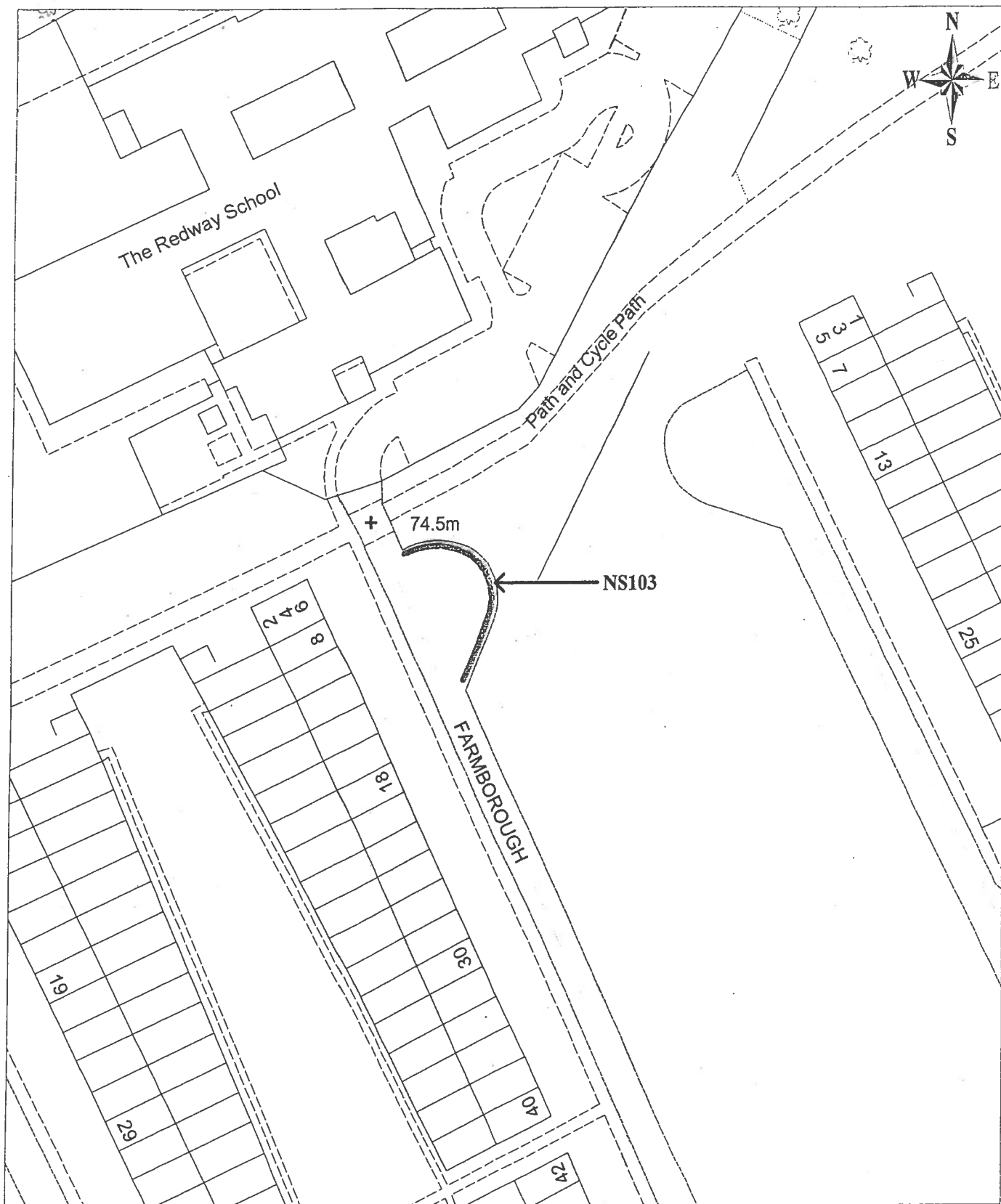
18853

The common seal of the Council of the Borough of Milton Keynes
was hereunto affixed in the presence of:

Map 6

ASSISTANT DIRECTOR – LAW AND GOVERNANCE





Notes:

 Prohibition of stopping


NS103 TRO reference number

Map referred to in the Council of the Borough of Milton Keynes
(Various Roads Within Milton Keynes and Surrounding Areas)
(Prohibition of Stopping Outside Schools) Order 2008) Variation Order 2010


18853

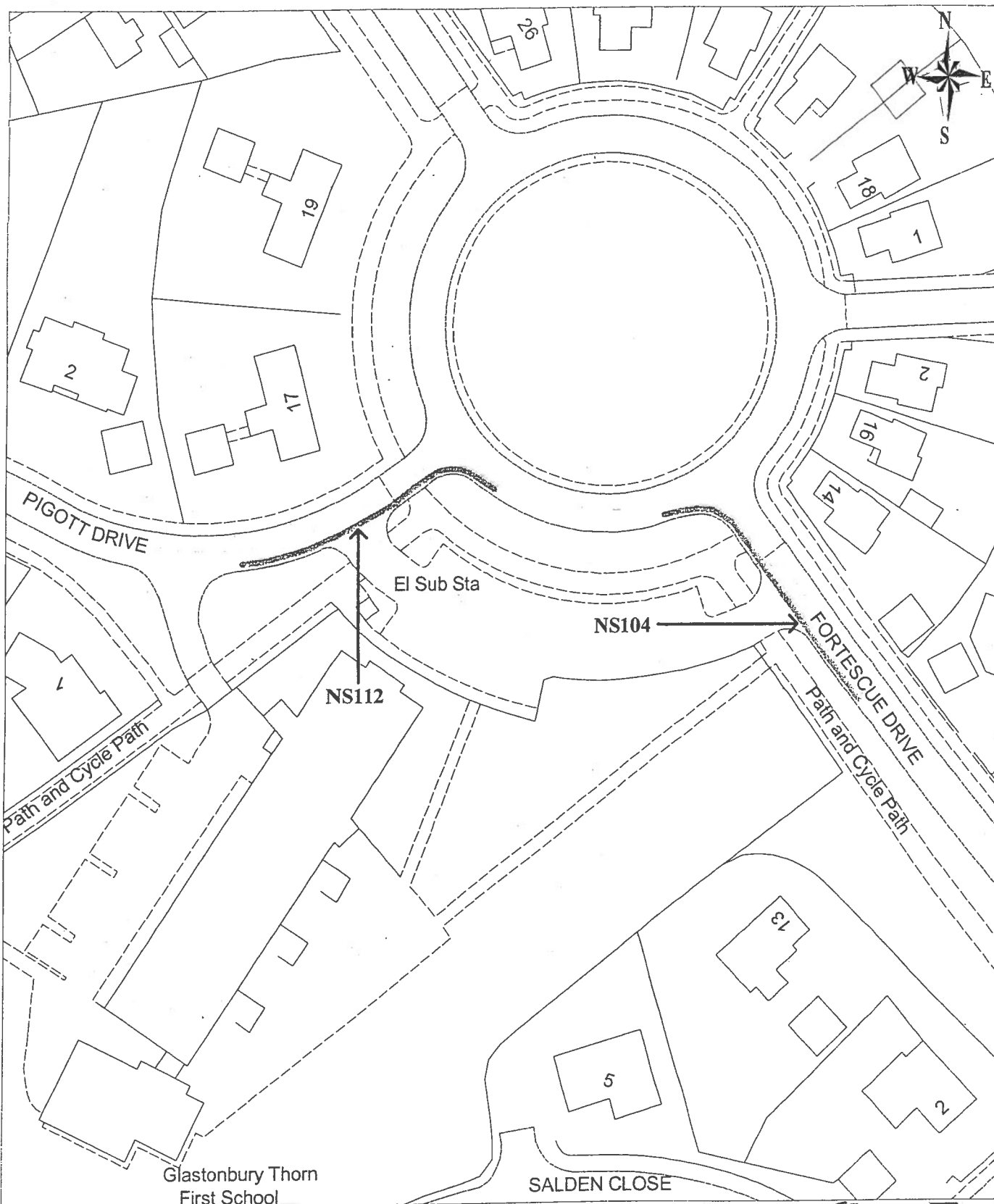
The common seal of the Council of the Borough of Milton Keynes
was hereunto affixed in the presence of:

Map 7




ASSISTANT DIRECTOR – LAW AND GOVERNANCE





Notes:


 Prohibition of stopping

NS104 TRO reference number

Map referred to in the Council of the Borough of Milton Keynes
(Various Roads Within Milton Keynes and Surrounding Areas)
(Prohibition of Stopping Outside Schools) Order 2008) Variation Order 2010


The common seal of the Council of the Borough of Milton Keynes
was hereunto affixed in the presence of:

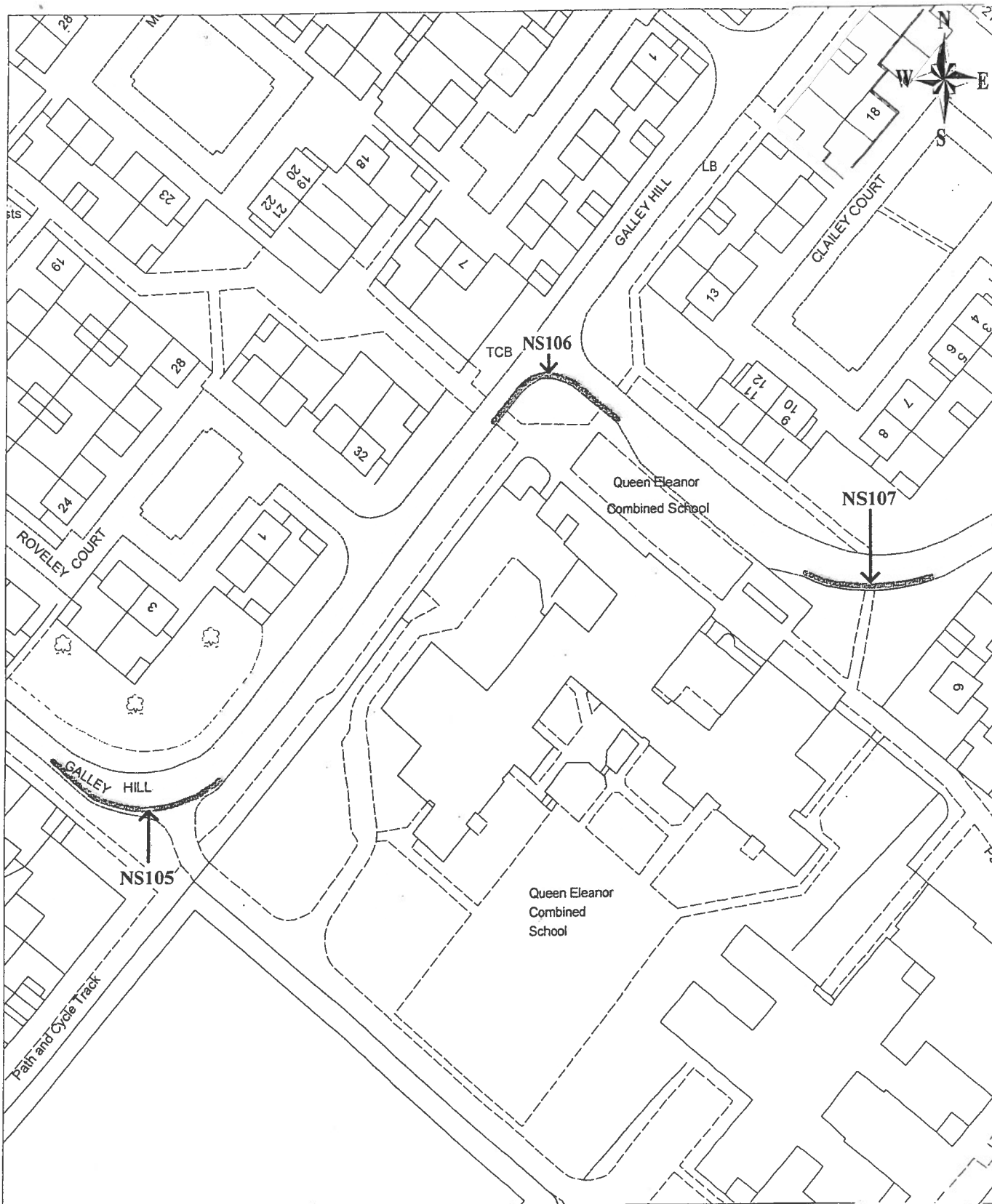
Map 8



ASSISTANT DIRECTOR – LAW AND GOVERNANCE

18853





Notes:

 Prohibition of stopping

NS105 TRO reference number

Map referred to in the Council of the Borough of Milton Keynes
(Various Roads Within Milton Keynes and Surrounding Areas)
(Prohibition of Stopping Outside Schools) Order 2008) Variation Order 2010

The common seal of the Council of the Borough of Milton Keynes
was hereunto affixed in the presence of:

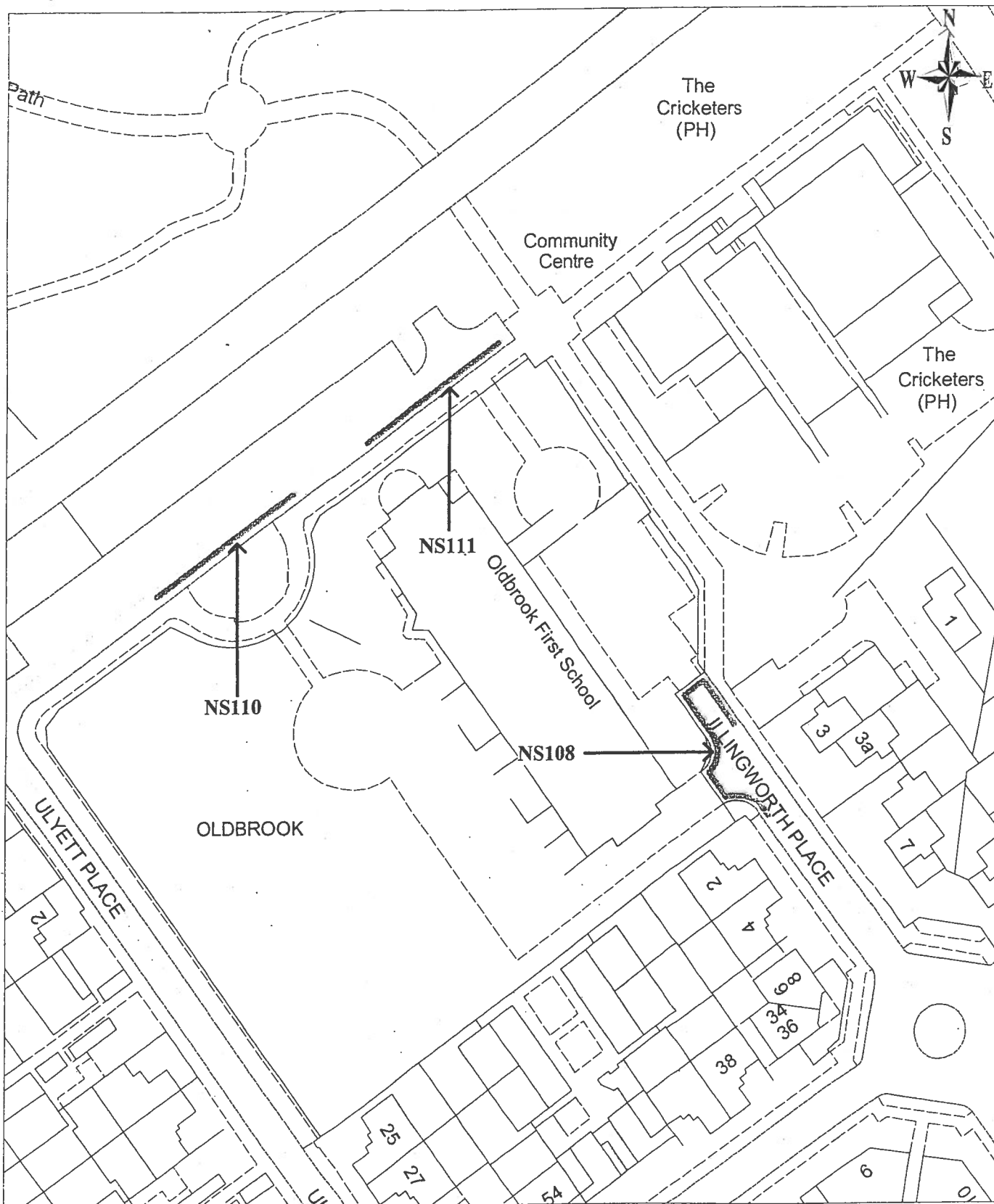
Map 9



ASSISTANT DIRECTOR - LAW AND GOVERNANCE



18853



Notes:



Prohibition of
stopping

NS108


TRO reference
number

Map referred to in the Council of the Borough of Milton Keynes
(Various Roads Within Milton Keynes and Surrounding Areas)
(Prohibition of Stopping Outside Schools) Order 2008) Variation Order 2010

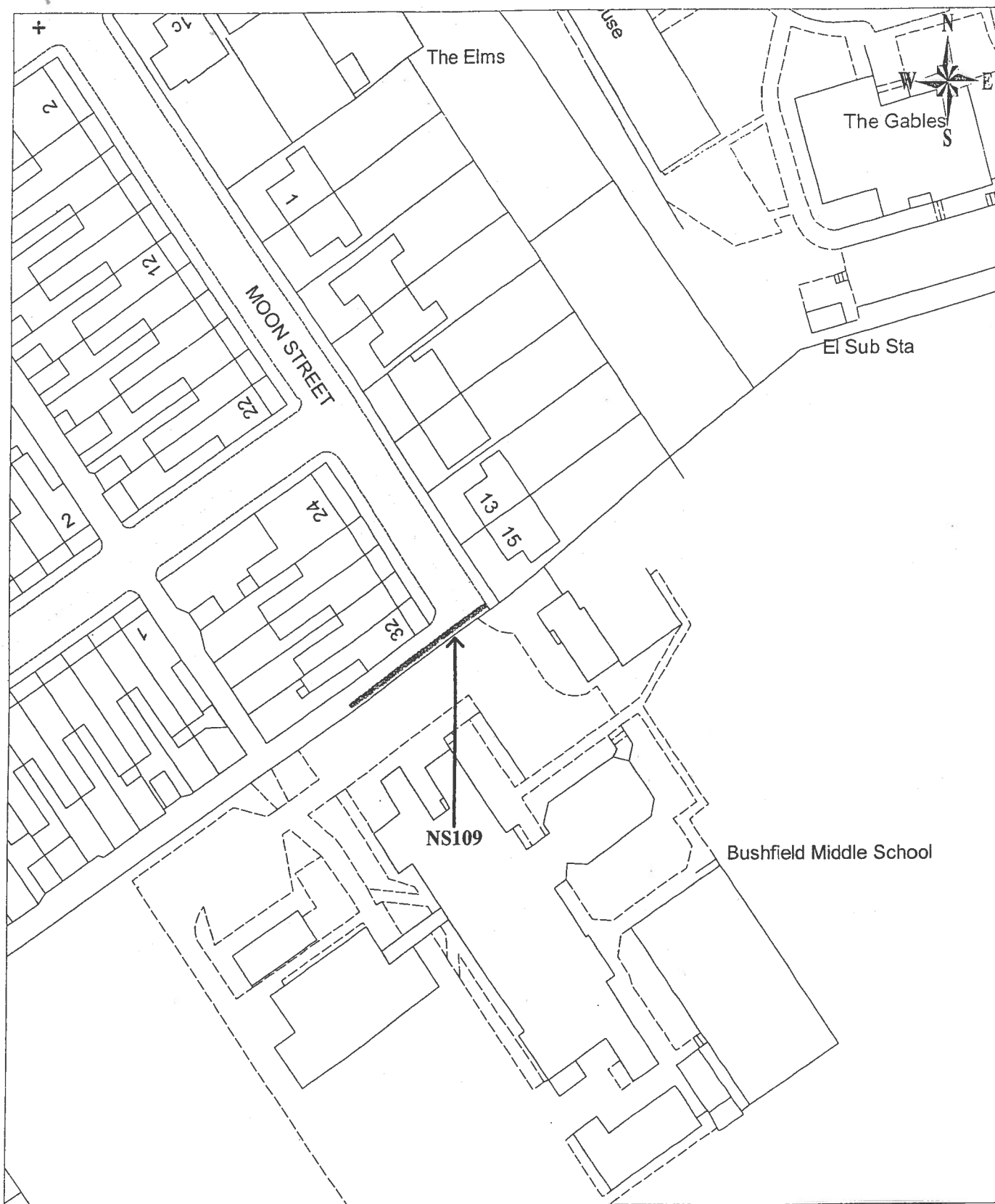
The common seal of the Council of the Borough of Milton Keynes
was hereunto affixed in the presence of:

Map 10

18853



ASSISTANT DIRECTOR – LAW AND GOVERNANCE



Notes:

 Prohibition of stopping

NS109 TRO reference number

Map referred to in the Council of the Borough of Milton Keynes
(Various Roads Within Milton Keynes and Surrounding Areas)
(Prohibition of Stopping Outside Schools) Order 2008) Variation Order 2010


18853

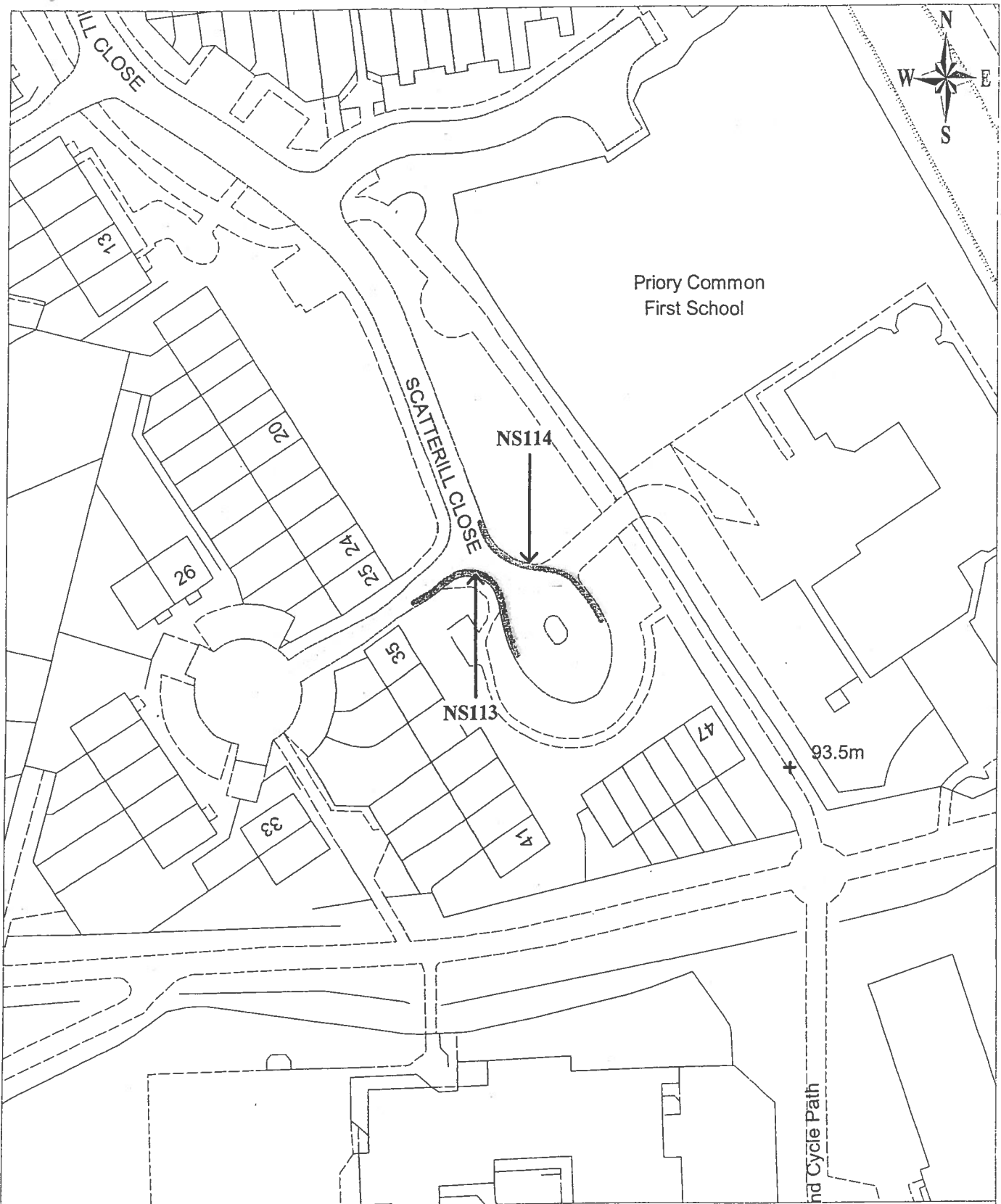
The common seal of the Council of the Borough of Milton Keynes
was hereunto affixed in the presence of:

Map 11



ASSISTANT DIRECTOR - LAW AND GOVERNANCE





Notes:



Prohibition of
stopping

NS113

TRO reference
number


Map referred to in the Council of the Borough of Milton Keynes
(Various Roads Within Milton Keynes and Surrounding Areas)
(Prohibition of Stopping Outside Schools) Order 2008) Variation Order 2010

The common seal of the Council of the Borough of Milton Keynes
was hereunto affixed in the presence of:

Map 12

ASSISTANT DIRECTOR – LAW AND GOVERNANCE

18853



Newport Pagnell

Ousedale School, Annesley Road

Olney

Ousedale School, Aspreys

Stony Stratford

Queen Eleanor School, Galley Hill

Water Eaton

Drayton Park School, Bala Way

Wolverton

Bushfield School, Moon Street

7. The following items are HEREBY REVOKED in their entirety from Schedule 1 of the Principal Order:

NS39 and NS40

18853

THE COMMON SEAL of the COUNCIL OF THE
BOROUGH OF MILTON KEYNES was hereunto
affixed this 21st day of January 2010
in the presence of :-



.....
ASSISTANT DIRECTOR – LAW AND GOVERNANCE